



OFFICE OF THE PRINCIPAL
KHAGARIJAN COLLEGE

P.O: Chotahaibor, Nagaon (Assam), PIN: -

782003ESTD: 1972

Office-03672-230085, Mobile:9864403390, 8638726781

E-mail: khagarijancollege1@gmail.com

Ref.No:-

Date: -

From,
Dr. Ramesh Nath, M.Sc, B.Ed, Ph.D
Principal & Secretary

AQAR: 2021-22

Criterion IV Metric No: 4.4.2

There are established system and procedures for maintaining and utilizing physical, academic and support facilities

Principal
Khagarijan College

Principal
Khagarijan College
Nagaon (Assam)

Figure 1: College Gate



Kathmill chariali, Police Reserve Rd, Madhupur,
Fauzdaripatty, Nagaon, Assam 782003, India

Latitude
26.336898333333338°

Longitude
92.68484833333332°

Local 03:12:18 PM
GMT 09:42:18 AM

Altitude 65 meters
Thursday, 18.02.2021

 **GPS Map
Camera Lite**

Figure 2: Martyrs Memorial



Figure 3: Old Academic Block



Figure 4: New Academic Block



Figure 5: PG Building



Figure 6: Administrative Building



Kathmill chariali, Police Reserve Rd, Madhupur, Fauzdaripatty,
Nagaon, Assam 782003, India

Latitude
26.336996666666664°

Longitude
92.68461°

Local 09:20:12 AM
GMT 03:50:12 AM

Altitude 65 meters
Tuesday, 07.09.2021

Figure 7: Office



Kathmill chariali, Police Reserve Rd, Madhupur, Fauzdaripatty,
Nagaon, Assam 782003, India

Latitude
26.336984999999995°

Longitude
92.68467666666666°

Local 03:36:05 PM
GMT 10:06:05 AM

Altitude 65 meters
Friday, 10.09.2021

Figure 8: Cash Counter



Figure 9: Principal Chamber



Figure 10: Vice-Principal Chamber



Figure 11: IQAC Room

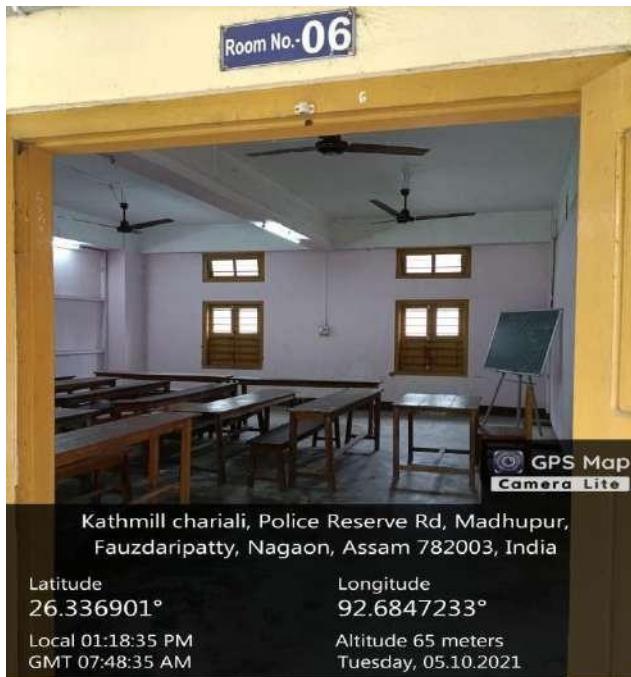
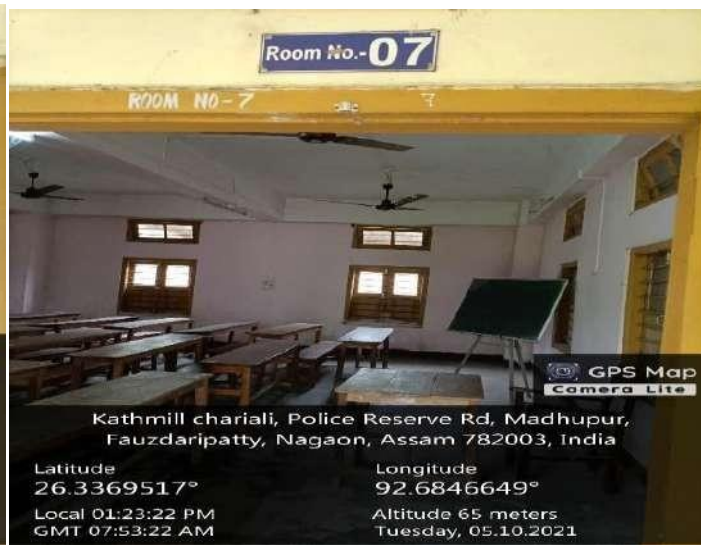


Figure 12: Some of the Traditional Classrooms (Room No. 04, 06, 07, 18)



Figure 13: Some ICT Enabled Class Room: 05 & 24

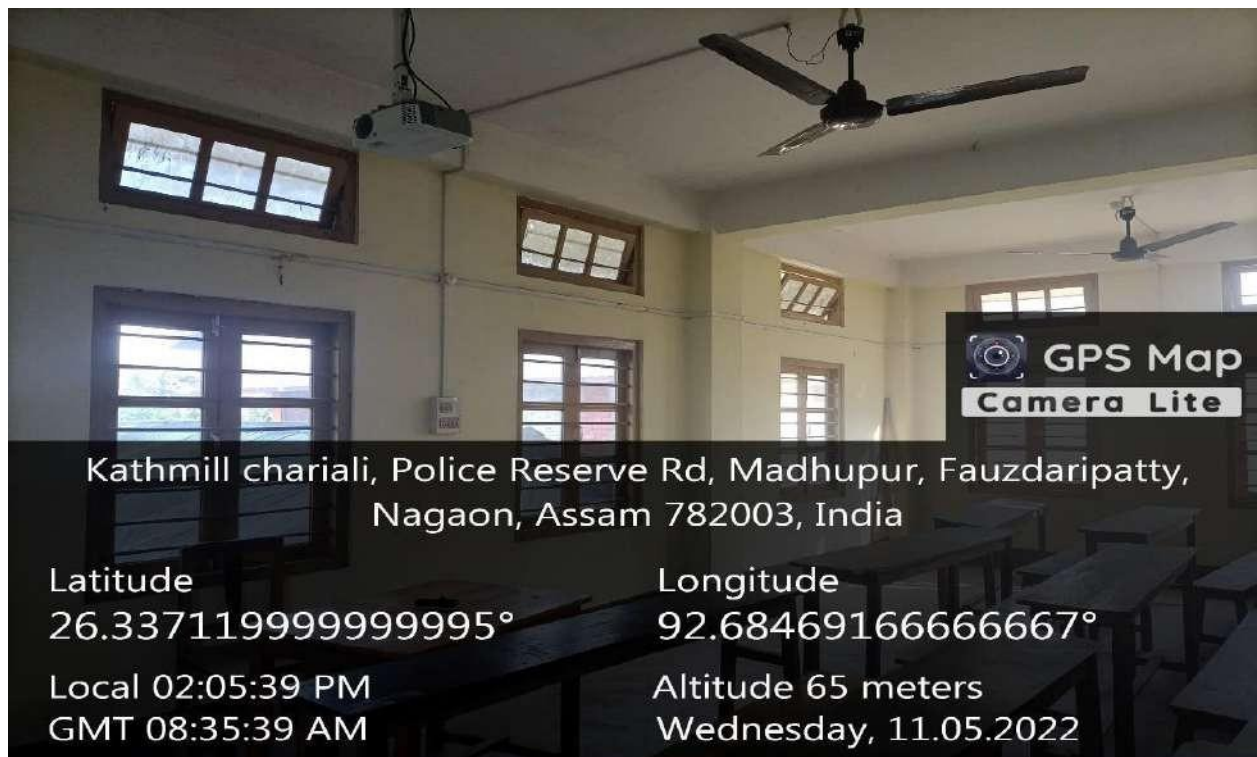


Figure 14: Some ICT Enabled Class Room: 25 & PG-3

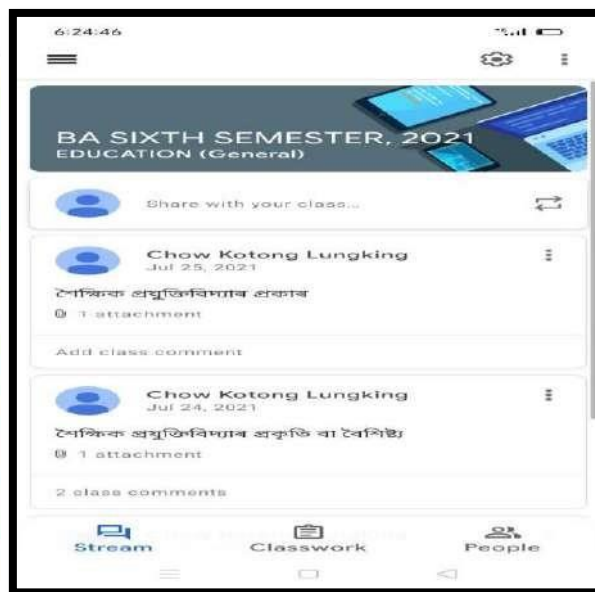


Figure 15: LMS- Screenshot of Google Classroom Use

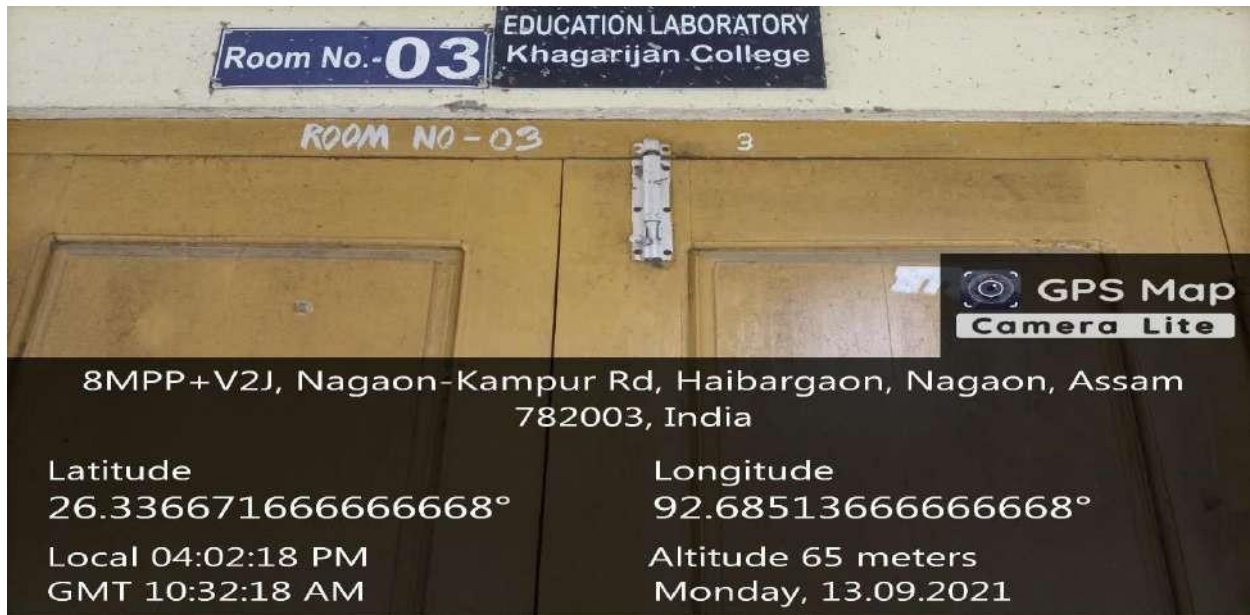


Figure 16: Laboratory Facilities: Department of Education



Nagaon, Assam, India

8MPP+V2J, Nagaon-Kampur Rd, Haibargaon, Nagaon, Assam

782003, India

Lat 26.336783°

Long 92.684676°

03/03/22 12:58 PM GMT +05:30

Figure 17: Computer Laboratory



Figure 18: Scanner, Printer and Desktop used for Academic and Administrative Purposes




Figure 19: Scanner used for Academic and Administrative Purposes



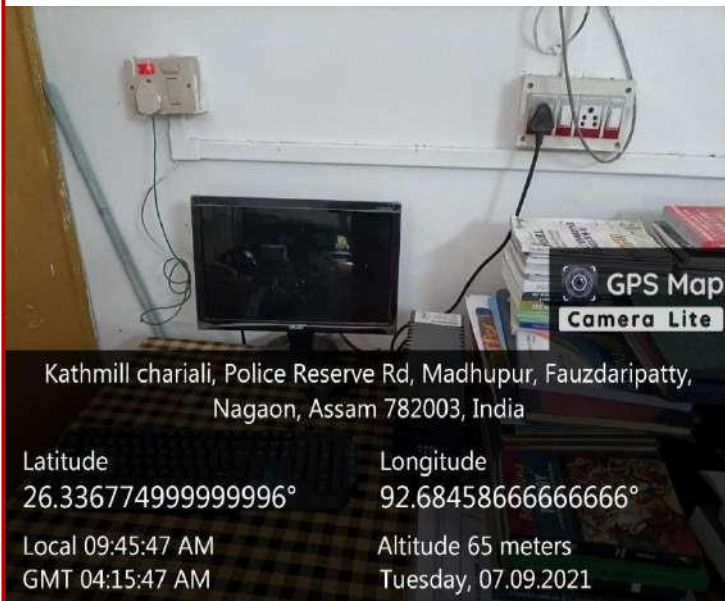
Kathmill chariali, Police Reserve Rd, Madhupur, Fauzdaripatty, Nagaon, Assam 782003, India

Latitude	Longitude
26.336741666666665°	92.68456166666668°
Local 09:44:40 AM	Altitude 65 meters
GMT 04:14:40 AM	Tuesday, 07.09.2021



Kathmill chariali, Police Reserve Rd, Madhupur, Fauzdaripatty, Nagaon, Assam 782003, India

Latitude	Longitude
26.336818333333333°	92.68442833333332°
Local 09:45:25 AM	Altitude 65 meters
GMT 04:15:25 AM	Tuesday, 07.09.2021



Kathmill chariali, Police Reserve Rd, Madhupur, Fauzdaripatty, Nagaon, Assam 782003, India

Latitude	Longitude
26.336774999999996°	92.68458666666666°
Local 09:45:47 AM	Altitude 65 meters
GMT 04:15:47 AM	Tuesday, 07.09.2021



Kathmill chariali, Police Reserve Rd, Madhupur, Fauzdaripatty, Nagaon, Assam 782003, India

Latitude	Longitude
26.336676666666667°	92.68463666666666°
Local 09:46:34 AM	Altitude 65 meters
GMT 04:16:34 AM	Tuesday, 07.09.2021

Figure 20: Some Departmental Computers



Figure 21: Printers Installed in Departments



Figure 22: Xerox Machine used in Administrative and Academic Purposes



Kathmill chariali, Police Reserve Rd, Madhupur, Fauzdaripatty, Nagaon, Assam 782003, India

Latitude 26.337251666666663° Longitude 92.68455999999999°

Local 09:42:56 AM Altitude 65 meters
GMT 04:12:56 AM Tuesday, 07.09.2021



8MPP+V2J, Nagaon-Kampur Rd, Haibargaon, Nagaon, Assam 782003, India

Latitude 26.336736666666667° Longitude 92.68505666666667°

Local 04:01:53 PM Altitude 65 meters
GMT 10:31:53 AM Monday, 13.09.2021



Kathmill chariali, Police Reserve Rd, Madhupur, Fauzdaripatty, Nagaon, Assam 782003, India

Latitude 26.3368572° Longitude 92.6846471°

Local 03:21:19 PM Altitude 65 meters
GMT 09:51:19 AM Friday, 10.09.2021



Kathmill chariali, Police Reserve Rd, Madhupur, Fauzdaripatty, Nagaon, Assam 782003, India

Latitude 26.3369368° Longitude 92.6847058°

Local 03:21:03 PM Altitude 65 meters
GMT 09:51:03 AM Friday, 10.09.2021



Kathmill chariali, Police Reserve Rd, Madhupur, Fauzdaripatty, Nagaon, Assam 782003, India

Latitude 26.3368572° Longitude 92.6846471°

Local 03:21:32 PM Altitude 65 meters
GMT 09:51:32 AM Friday, 10.09.2021



Kathmill chariali, Police Reserve Rd, Madhupur, Fauzdaripatty, Nagaon, Assam 782003, India

Latitude 26.3368398° Longitude 92.6846436°

Local 03:21:51 PM Altitude 65 meters
GMT 09:51:51 AM Friday, 10.09.2021

Figure 23: Some Departments



Figure 24: Teachers' Common Room



Figure 25: Examination Control Room



Figure 26: KKHSOU Study Centre

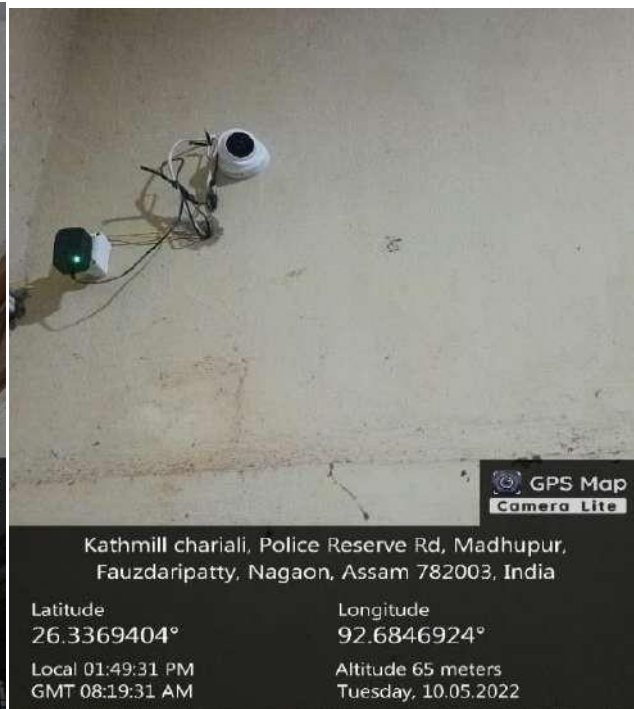


Figure 28: CCTV Facility



Figure 29: LCD




Figure 30: Wi-Fi Facility



Figure 31: Students' Union Room



Figure 32: Girls' Common Room



Figure 33: Health Service Centre



Figure 34: Gym Centre

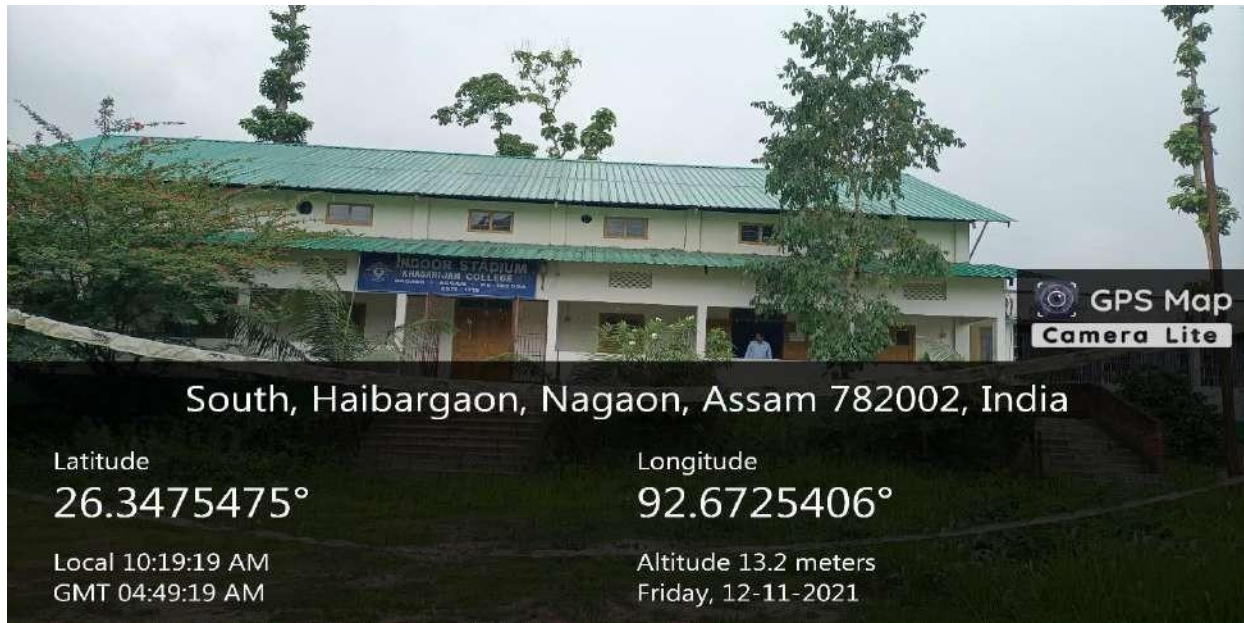


Figure 35: Indoor Stadium



Figure 36: Sports Hostel



Figure 37: Basketball Court



Figure 38: Girls' Hostel



Figure 39: Central Library



Figure 40: Texts ad Reference Section



Figure 41: Digital Library



Figure 42: Xerox and Scanner in Library



Figure 43: College Canteen



Figure 44: Drinking Water Facility

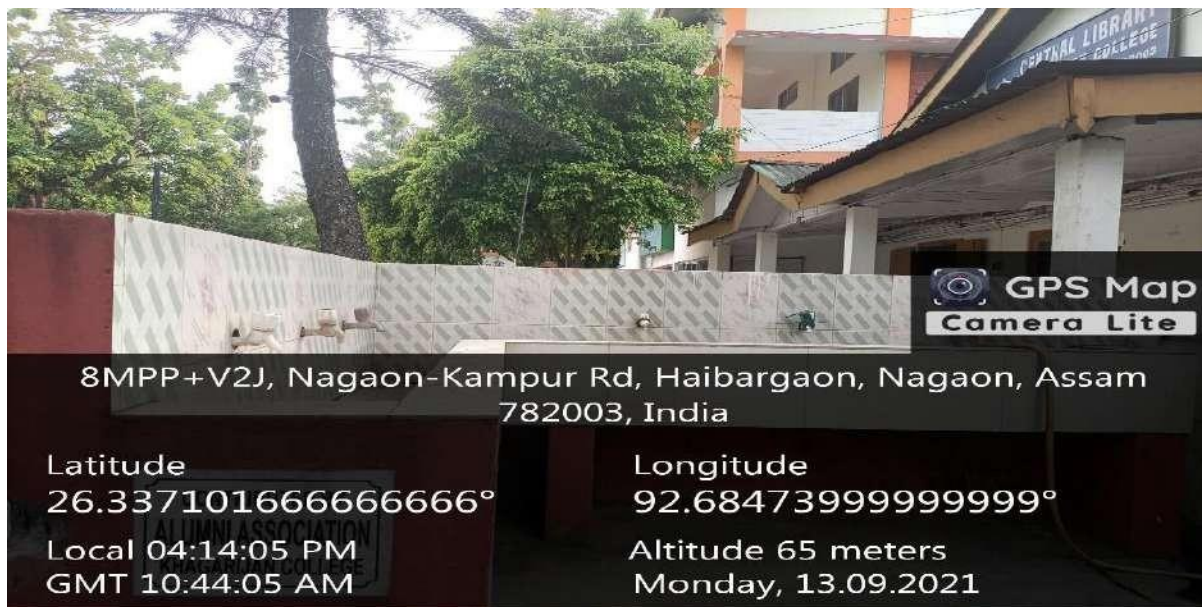


Figure 45: Running Water Facility



Figure 46: Cycle Stand



Figure 47: Parking Facility



Figure 48: Fire Extinguisher



Figure 49: Fire Extinguisher Bucket



Figure 50: Power Supply Facility (Generator)



Figure 51: Bio Metric Machine



Figure 52: Digital Podium



Figure 53: Disable Friendly Ramp



Figure 54: Badminton




Figure 55: Basketball



Figure 56: Cricket

YOGA ACTIVITIES



CELEBRATION OF GOLDEN JUBILEE OPENING CEREMONY



Figure 57: Flag Hoisting Programme



Figure 58: Singing of College Anthem